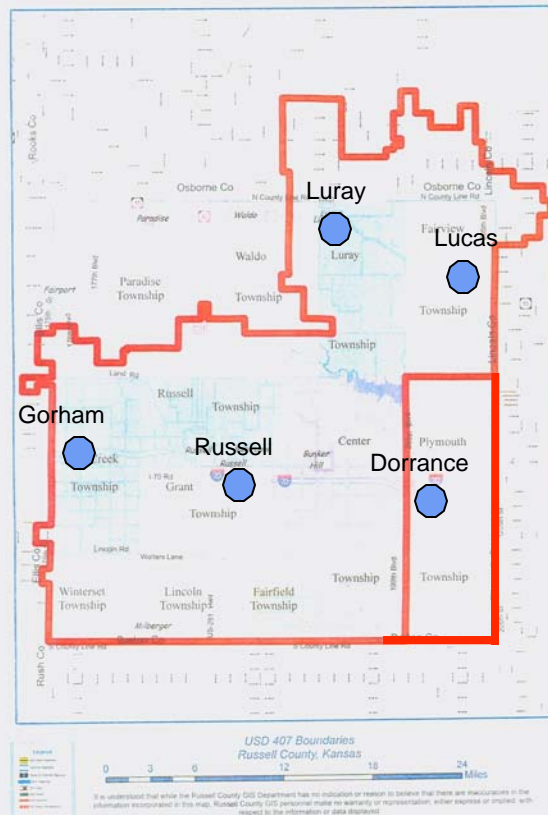


Russell Unification in 1960's

900 Sq. Miles

Counties:

Russell
Ellis
Osborne
Lincoln



Original Cities With Schools:

Gorham - 2
Lucas - 1
Luray - 1
Russell - 4
Dorrance - 2

Only town to
close their school
was Bunker Hill.

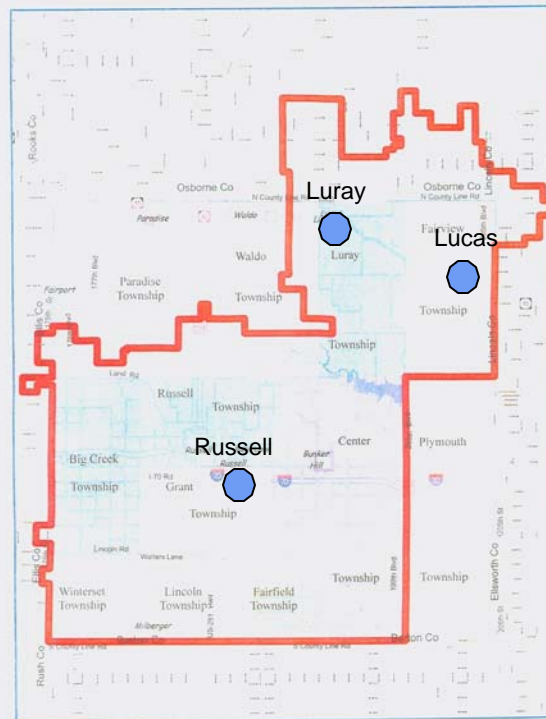
Only real change was that all came under central administration.

Russell USD 407 2009-10

792 Sq. Miles

Counties:

Russell
Ellis
Osborne
Lincoln



Cities With Schools:

Lucas – 1 (9-12)

Luray – 1 (K-8)

Russell – 4 (K-2, 3-5, 6-8, & 9-12)

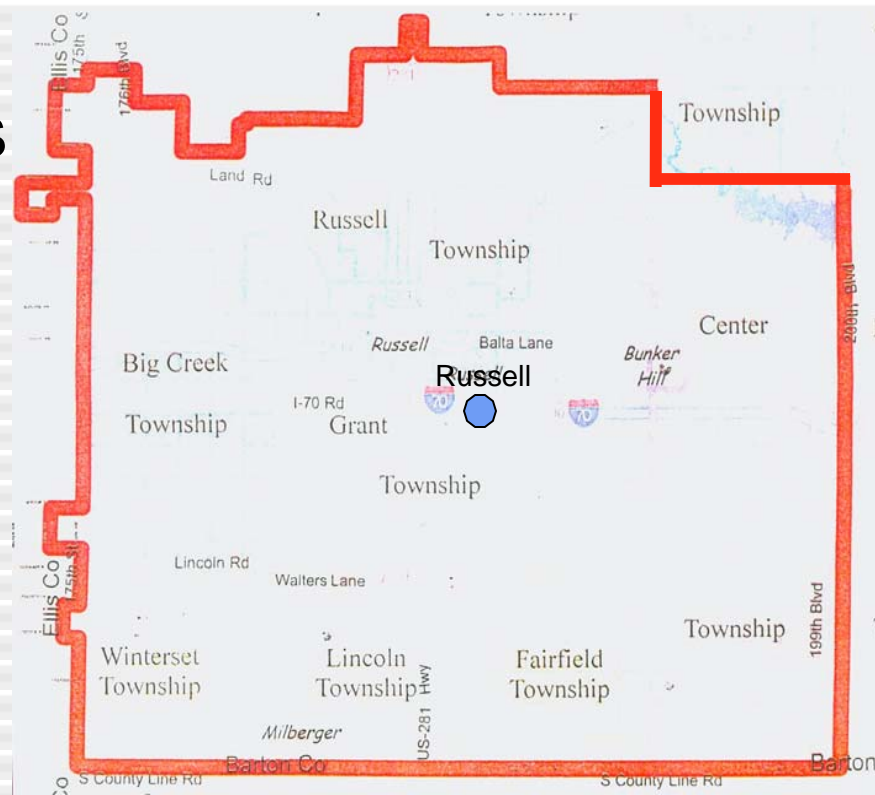
Gorham & Dorrance were closed in the 1980's and 1990's.
108 square miles were transferred to Lorraine USD 328.

Russell USD 407 in 2010-11

489 Sq. Miles

Counties:

Russell
Ellis



Schools:
Russell – 4

This was made possible by transferring land to Sylvan USD 299.